





Katy Prairie Legend

-  Phase 1: Warren Creek
-  Remaining Mitigation Footprint
-  KPC Parcel Boundary
-  Cypress Creek



RESTORATION SYSTEMS, LLC
 1101 HAYNES ST, SUITE 211
 RALEIGH, NC 27604
 PHONE : 919.755.9490
 FAX : 919.755.9492

This map and all data contained within are supplied as is with no warranty. Restoration Systems, LLC expressly disclaims responsibility for damages or liability from any claims that may arise out of the use or misuse of this map. It is the sole responsibility of the user to determine if the data on this map is compatible with the user's needs. This map was not created as survey data, nor should it be used as such. It is the user's responsibility to obtain proper survey data, prepared by a licensed surveyor, where required by law.



SCALE: 1 inch = 25,000 ft

DATE: July - 2012

PROJECT: KPC

Figure shows the Katy Prairie Stream Mitigation Umbrella Bank, indicating Phase 1 - Warren Creek and the remaining project phases. Indicates development pressure and the location of Segments E, F1, F2, & G of The Grand Parkway.

Katy Prairie Stream Mitigation Umbrella Bank Serving the Greater Western Houston Area

AERIAL PHOTOGRAPHY
 (c) Esri, DeLorme, NAVTEQ, TomTom,
 USGS, & Intermap

COORDINATE SYSTEM: NAD 1983 SP TX C FEET

